

Pop-Facts® Demographics | Population & Race



Trade Area: 9710 Scranton Rd - 1 mi.

POPULATION

679

HOUSEHOLDS

249

ETHNICITY



12.2%

Index:61

Hispanic/Latino

HISPANIC ORIGIN*



54.2%

Index:89

Mexican

HOME LANGUAGE*

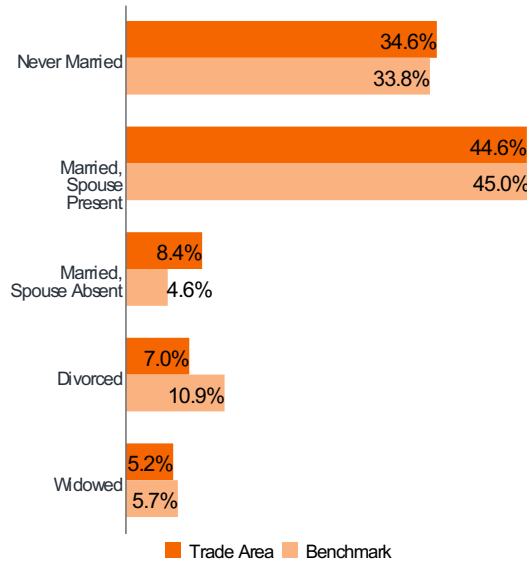


57.0%

Index:73

Only English

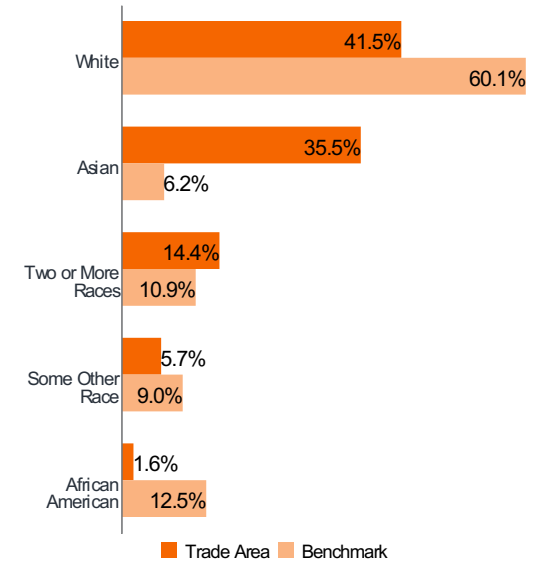
MARITAL STATUS



POPULATION BY AGE

Age	Count	%	Index
0 - 4	37	5.4	94
5 - 9	41	6.0	101
10 - 14	43	6.3	102
15 - 17	25	3.7	96
18 - 20	20	2.9	72
21 - 24	27	4.0	77
25 - 34	69	10.2	76
35 - 44	131	19.3	149
45 - 54	101	14.9	123
55 - 64	91	13.4	106
65 - 74	61	9.0	84
75 - 84	25	3.7	70
85+	6	0.9	43

POPULATION BY RACE**



Benchmark:USA

*Top variable chosen from percent composition ranking

**Top 5 variables chosen from percent composition ranking

© 2023 Claritas, LLC. All rights reserved. Source: ©Claritas, LLC 2023.
(<https://claritas.easptight.com/Spotlight/About/3/2023>)

Index Colors:	<80	80 - 110	110+
---------------	-----	----------	------

Pop-Facts® Demographics | Housing & Household



Trade Area: 9710 Scranton Rd - 1 mi.

Population: 679 | Households: 249

MEDIAN AGE OF HOUSEHOLDER

49

Index: 92

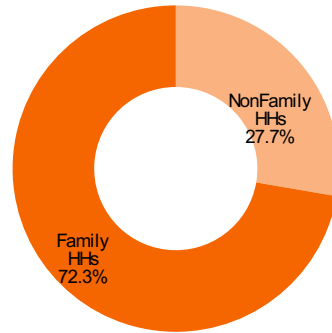
PRESENCE OF CHILDREN*



33.3%

Index: 99

HOUSEHOLD TYPE



HOUSING TENURE



Own

63.9%

Index: 99



Rent

36.1%

Index: 102

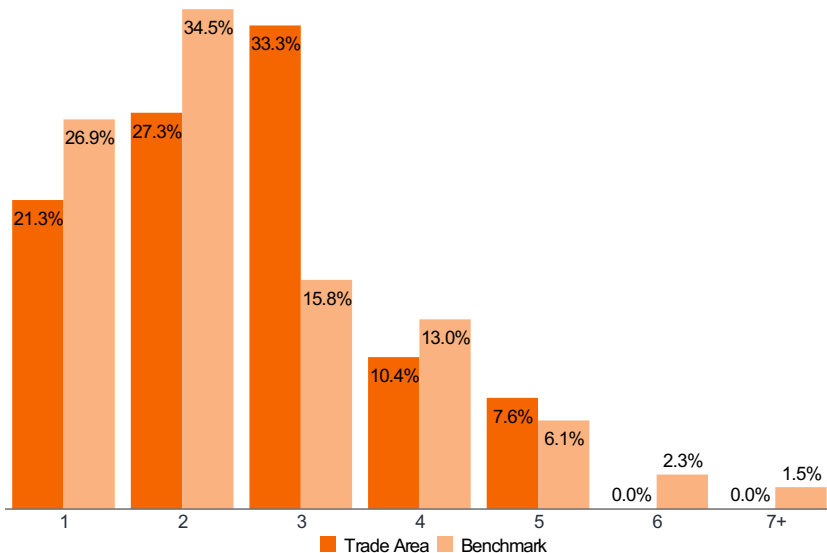
AGE OF HOUSING**



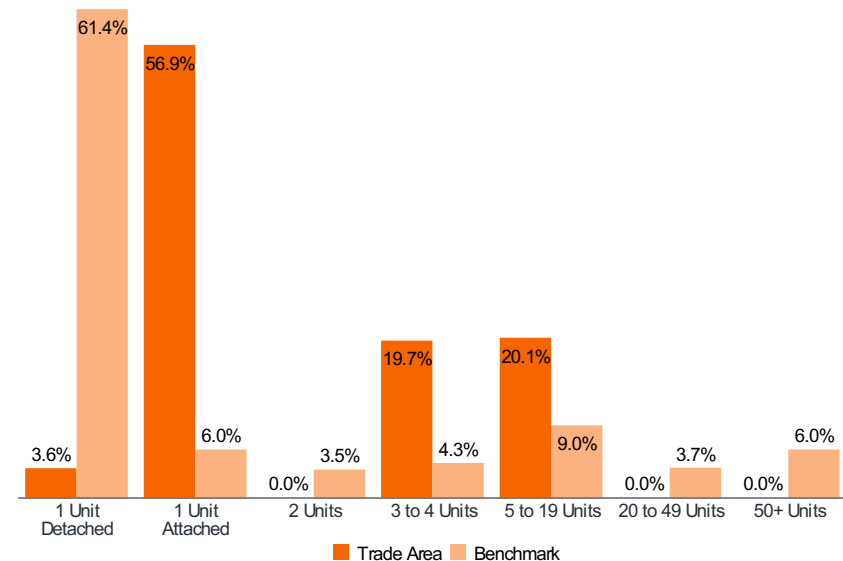
19 - 28 years old

% Comp: 71.2 Index: 519

HOUSEHOLD SIZE



HOUSING UNITS IN STRUCTURE



Benchmark: USA

*Uses the variable "Households with people under age 18"

**Chosen from percent composition ranking

© 2023 Claritas, LLC. All rights reserved. Source: ©Claritas, LLC 2023.
(<https://claritas.easpotlight.com/Spotlight/About/3/2023>)

Index Colors: <80 80 - 110 110+

Pop-Facts® Demographics | Affluence & Education



Trade Area: 9710 Scranton Rd - 1 mi.

Population: 679 | Households: 249

EDUCATIONAL ATTAINMENT: TOP 2*



37.1%

Index: 184

Bachelor's Degree



18.8%

Index: 207

Master's Degree

EDUCATION: HISPANIC/LATINO



8.2%

Index: 290

Bachelor's degree or higher

POVERTY STATUS



98.3%

Index: 108

At or above poverty

HOUSEHOLD INCOME



Median Household Income

\$136,099

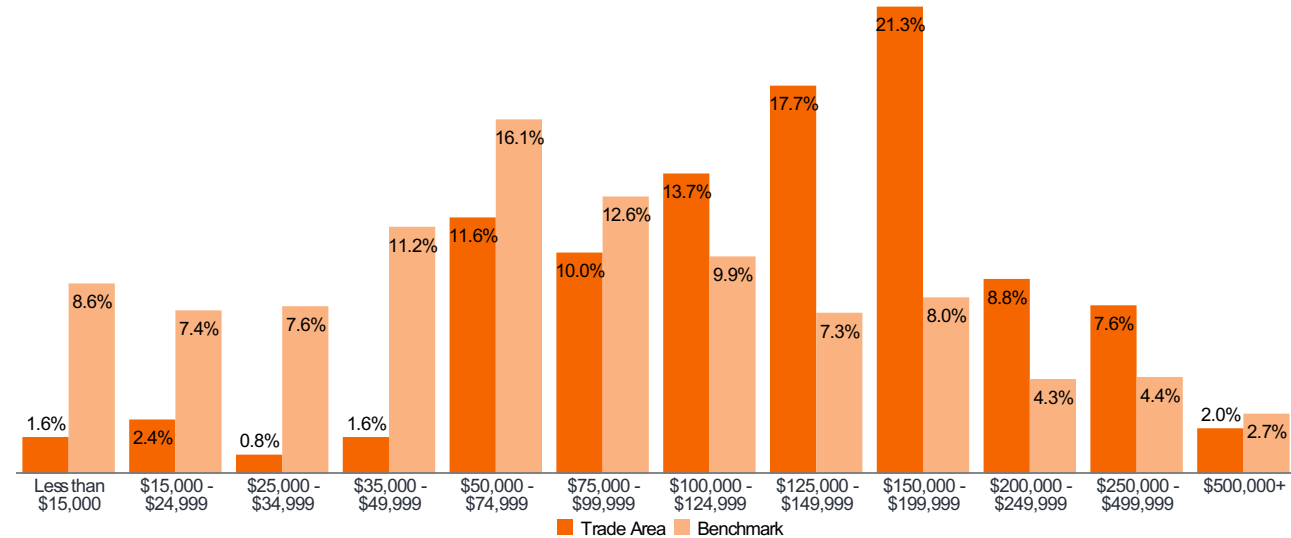
Index: 186

Average Household Income

\$152,700

Index: 145

HOUSEHOLD INCOME DISTRIBUTION



Benchmark: USA

*Ranked by percent composition

© 2023 Claritas, LLC. All rights reserved. Source: ©Claritas, LLC 2023.
(<https://claritas.easpotlight.com/Spotlight/About/3/2023>)

Index Colors:	<80	80 - 110	110+
---------------	-----	----------	------

Pop-Facts® Demographics | Employment & Occupation



Trade Area: 9710 Scranton Rd - 1 mi.

Population: 679 | Households: 249

OCCUPATIONAL CLASS*



89.0%

Index:147

White Collar

UNEMPLOYMENT RATE



4.2%

Index:89

Percent of civilian labor force unemployed

METHOD OF TRAVEL TO WORK: TOP 2*



75.0%

Index:99

Travel to work by **Driving Alone**

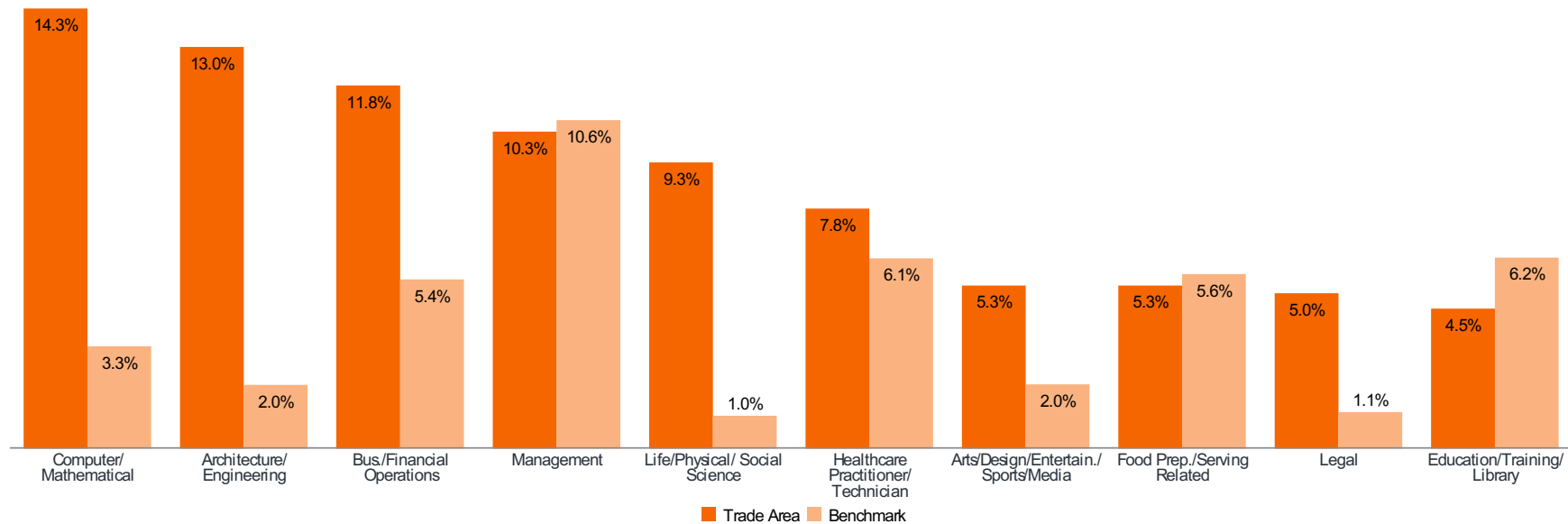


15.8%

Index:178

Travel to work by **Carpooling**

OCCUPATION: TOP 10*



Benchmark: USA

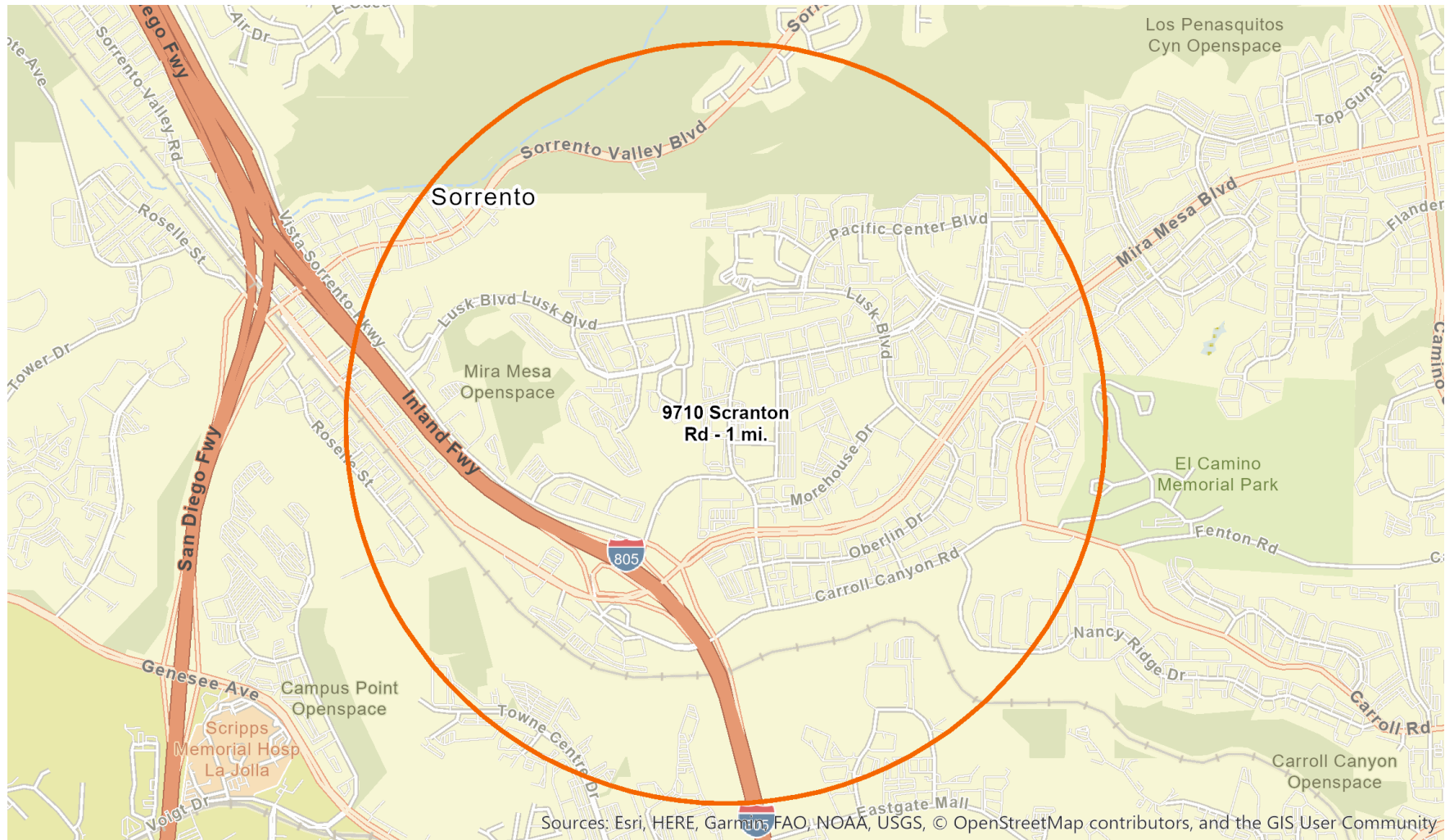
*Chosen from percent composition ranking

© 2023 Claritas, LLC. All rights reserved. Source: ©Claritas, LLC 2023.
(<https://claritas.easptlight.com/Spotlight/About/3/2023>)

Index Colors: <80 80 - 110 110+

Trade Area: 9710 Scranton Rd - 1 mi.

Population: 679 | Households: 249



©2006-2023 TomTom

Pop-Facts® Demographics | Population & Race



Trade Area: 9710 Scranton Rd - 3 mi.

POPULATION

93,228

HOUSEHOLDS

33,076

ETHNICITY



13.6%

Index: 68

Hispanic/Latino

HISPANIC ORIGIN*



77.3%

Index: 127

Mexican

HOME LANGUAGE*

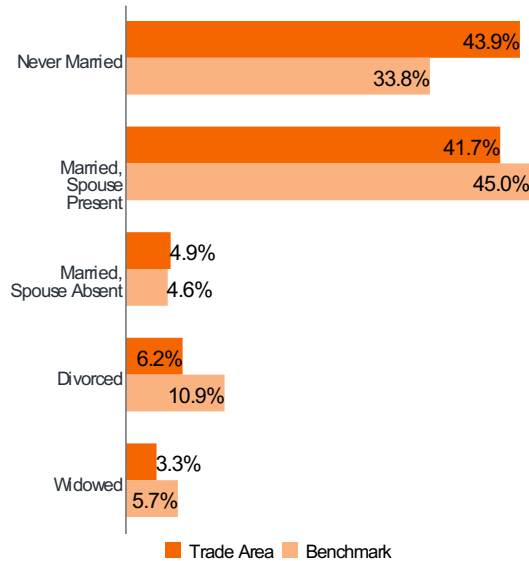


54.6%

Index: 70

Only English

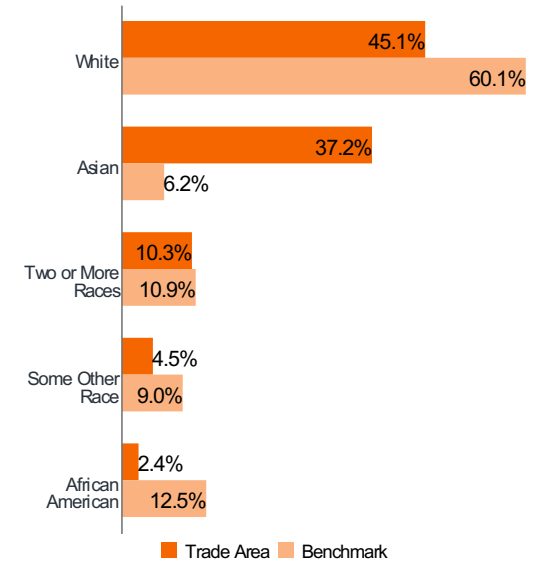
MARITAL STATUS



POPULATION BY AGE

Age	Count	%	Index
0 - 4	3,822	4.1	70
5 - 9	4,538	4.9	82
10 - 14	4,453	4.8	77
15 - 17	2,838	3.0	80
18 - 20	11,704	12.6	308
21 - 24	10,852	11.6	225
25 - 34	14,450	15.5	115
35 - 44	13,454	14.4	112
45 - 54	10,406	11.2	93
55 - 64	7,628	8.2	65
65 - 74	5,586	6.0	56
75 - 84	2,440	2.6	50
85+	1,056	1.1	55

POPULATION BY RACE**



Benchmark: USA

*Top variable chosen from percent composition ranking

**Top 5 variables chosen from percent composition ranking

© 2023 Claritas, LLC. All rights reserved. Source: ©Claritas, LLC 2023.
(<https://claritas.easptlight.com/Spotlight/About/3/2023>)

Index Colors:	<80	80 - 110	110+
---------------	-----	----------	------

Pop-Facts® Demographics | Housing & Household



Trade Area: 9710 Scranton Rd - 3 mi.

Population: 93,228 | Households: 33,076

MEDIAN AGE OF HOUSEHOLDER

43

Index: 81

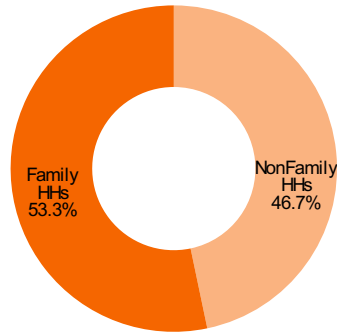
PRESENCE OF CHILDREN*



26.8%

Index: 79

HOUSEHOLD TYPE



HOUSING TENURE



Own

39.9%

Index: 62



Rent

60.1%

Index: 169

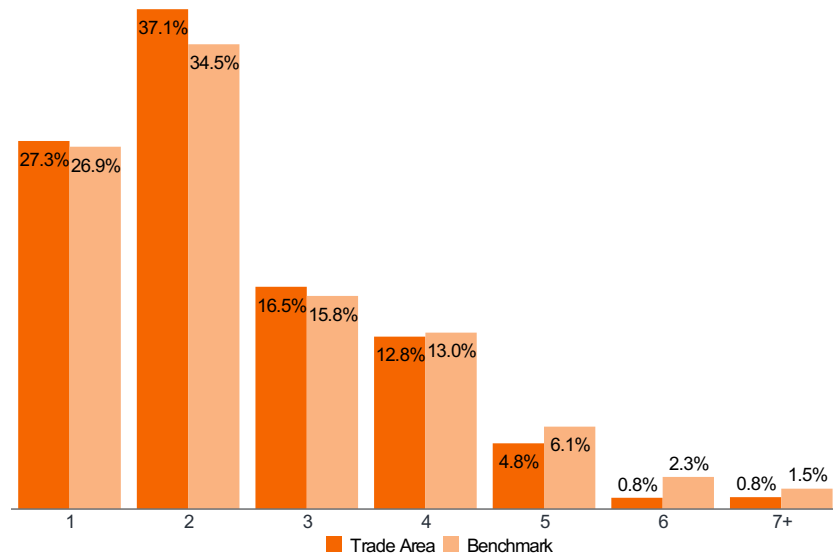
AGE OF HOUSING**



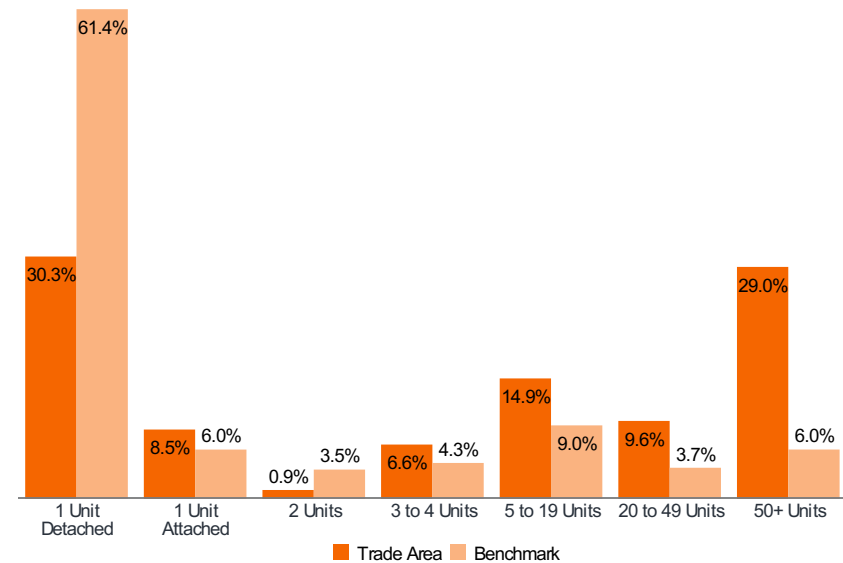
19 - 28 years old

% Comp: 25.2 Index: 184

HOUSEHOLD SIZE



HOUSING UNITS IN STRUCTURE



Benchmark: USA

*Uses the variable "Households with people under age 18"

**Chosen from percent composition ranking

© 2023 Claritas, LLC. All rights reserved. Source: ©Claritas, LLC 2023.
(<https://claritas.easpotlight.com/Spotlight/About/3/2023>)

Index Colors: <80 80 - 110 110+

Pop-Facts® Demographics | Affluence & Education



Trade Area: 9710 Scranton Rd - 3 mi.

Population: 93,228 | Households: 33,076

EDUCATIONAL ATTAINMENT: TOP 2*



34.9%

Index: 173

Bachelor's Degree



19.8%

Index: 218

Master's Degree

EDUCATION: HISPANIC/LATINO



5.3%

Index: 185

Bachelor's degree or higher

POVERTY STATUS



95.2%

Index: 104

At or above poverty

HOUSEHOLD INCOME



Median Household Income

\$108,962

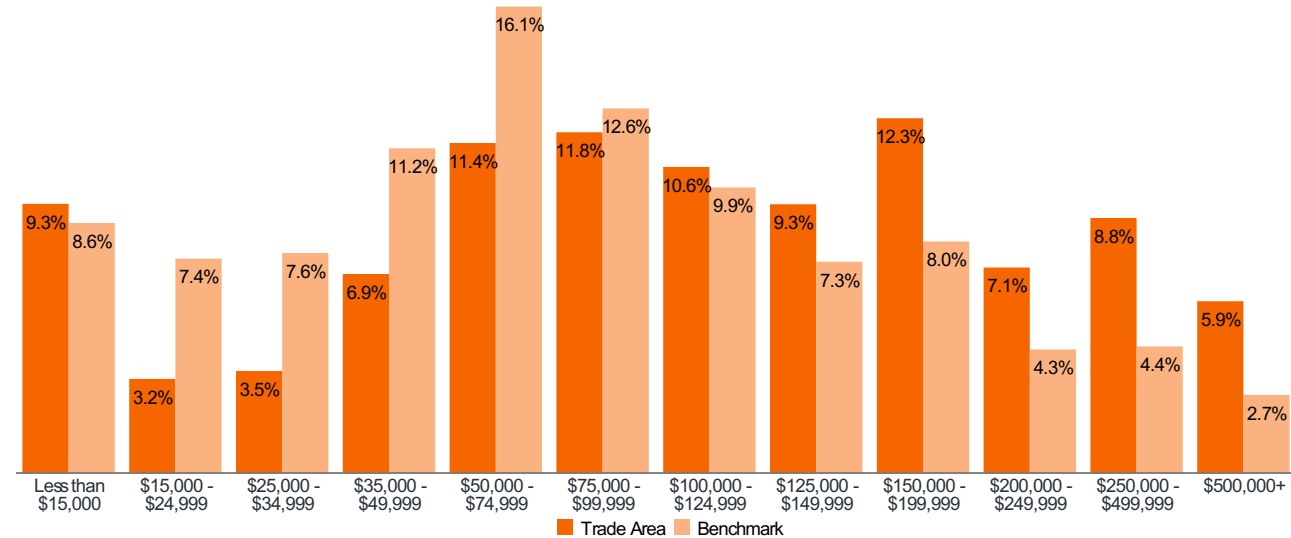
Index: 149

Average Household Income

\$148,417

Index: 141

HOUSEHOLD INCOME DISTRIBUTION



Benchmark: USA

*Ranked by percent composition

© 2023 Claritas, LLC. All rights reserved. Source: ©Claritas, LLC 2023.
(<https://claritas.easpotlight.com/Spotlight/About/3/2023>)

Index Colors: <80 80 - 110 110+

Pop-Facts® Demographics | Employment & Occupation



Trade Area: 9710 Scranton Rd - 3 mi.

Population: 93,228 | Households: 33,076

OCCUPATIONAL CLASS*



82.5%

Index:136

White Collar

UNEMPLOYMENT RATE



4.4%

Index:93

Percent of civilian labor force unemployed

METHOD OF TRAVEL TO WORK: TOP 2*



68.5%

Index:91

Travel to work by **Driving Alone**

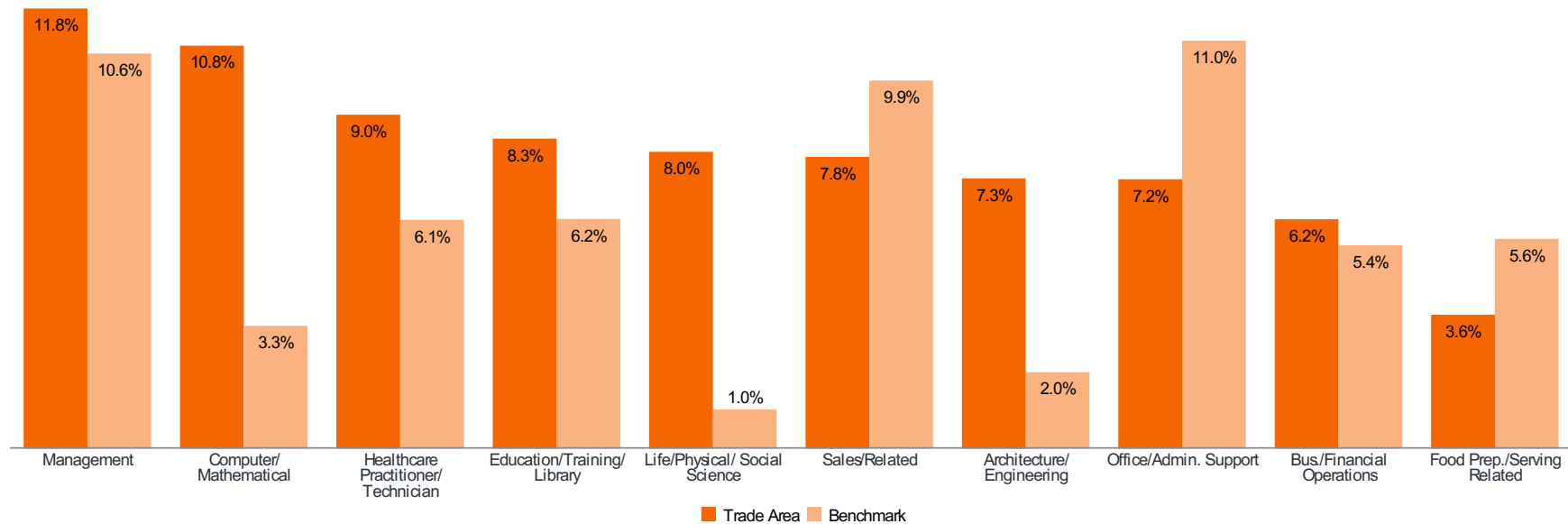


8.0%

Index:91

Travel to work by **Carpooling**

OCCUPATION: TOP 10*



Benchmark: USA

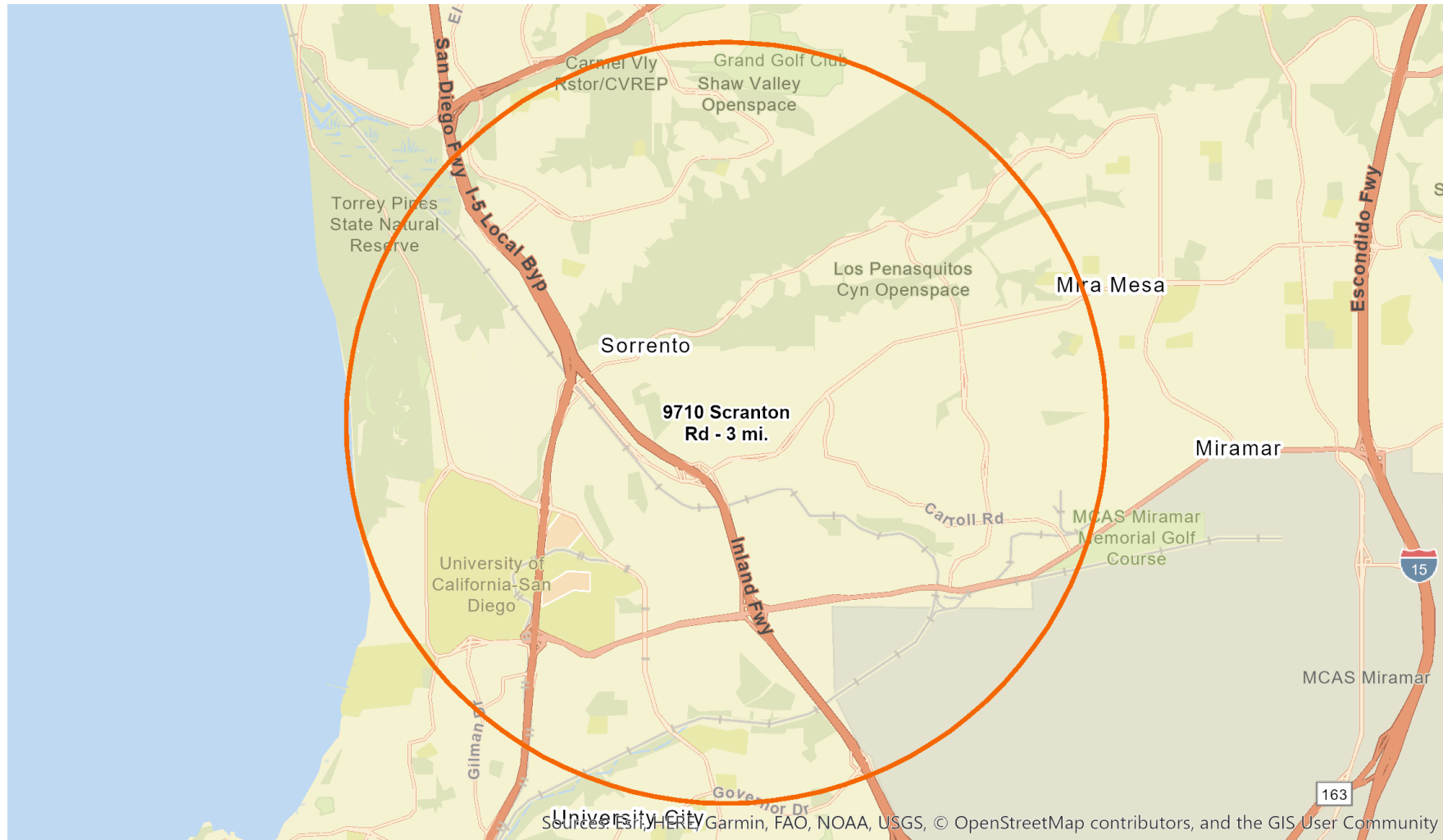
*Chosen from percent composition ranking

© 2023 Claritas, LLC. All rights reserved. Source: ©Claritas, LLC 2023.
(<https://claritas.easptlight.com/Spotlight/About/3/2023>)

Index Colors:	<80	80 - 110	110+
---------------	-----	----------	------

Trade Area: 9710 Scranton Rd - 3 mi.

Population: 93,228 | Households: 33,076



©2006-2023 TomTom

Pop-Facts® Demographics | Population & Race



Trade Area: 9710 Scranton Rd - 5 mi.

POPULATION

247,260

HOUSEHOLDS

86,186

ETHNICITY



15.3%

Index:77

Hispanic/Latino

HISPANIC ORIGIN*



72.3%

Index:119

Mexican

HOME LANGUAGE*

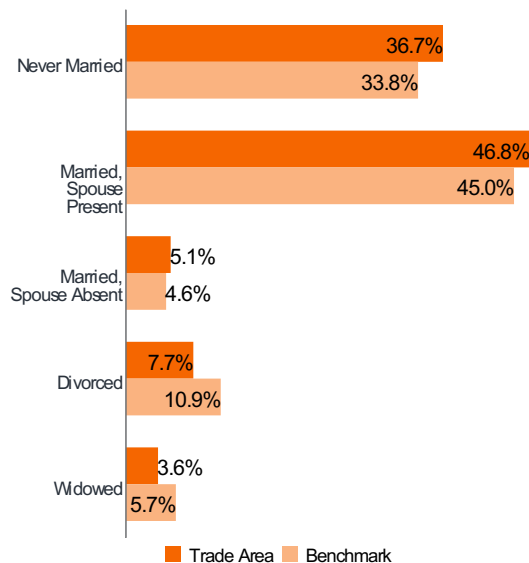


59.8%

Index:76

Only English

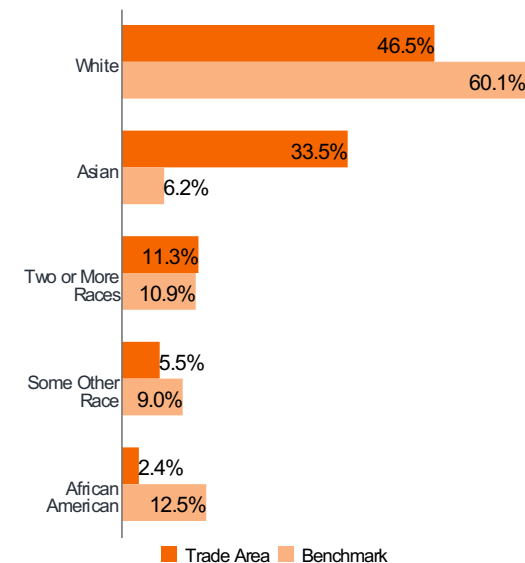
MARITAL STATUS



POPULATION BY AGE

Age	Count	%	Index
0 - 4	11,535	4.7	80
5 - 9	12,859	5.2	87
10 - 14	13,270	5.4	87
15 - 17	7,895	3.2	83
18 - 20	17,859	7.2	177
21 - 24	20,482	8.3	160
25 - 34	37,432	15.1	113
35 - 44	33,826	13.7	106
45 - 54	29,960	12.1	101
55 - 64	26,753	10.8	86
65 - 74	21,634	8.8	82
75 - 84	10,017	4.1	77
85+	3,738	1.5	73

POPULATION BY RACE**



Benchmark:USA

*Top variable chosen from percent composition ranking

**Top 5 variables chosen from percent composition ranking

© 2023 Claritas, LLC. All rights reserved. Source: ©Claritas, LLC 2023.
(<https://claritas.easptight.com/Spotlight/About/3/2023>)

Index Colors:	<80	80 - 110	110+
---------------	-----	----------	------

Pop-Facts® Demographics | Housing & Household



Trade Area: 9710 Scranton Rd - 5 mi.

Population: 247,260 | Households: 86,186

MEDIAN AGE OF HOUSEHOLDER

49

Index: 92

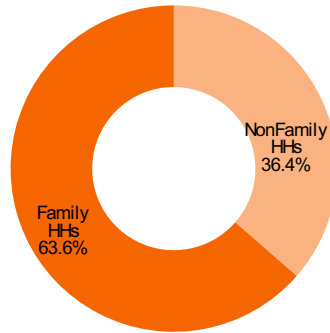
PRESENCE OF CHILDREN*



32.4%

Index: 96

HOUSEHOLD TYPE



HOUSING TENURE



Own

53.8%

Index: 84



Rent

46.2%

Index: 130

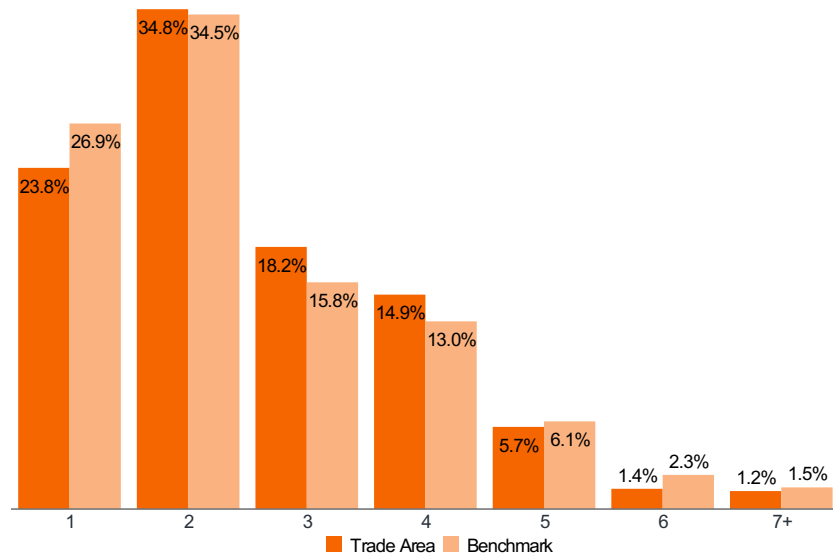
AGE OF HOUSING**



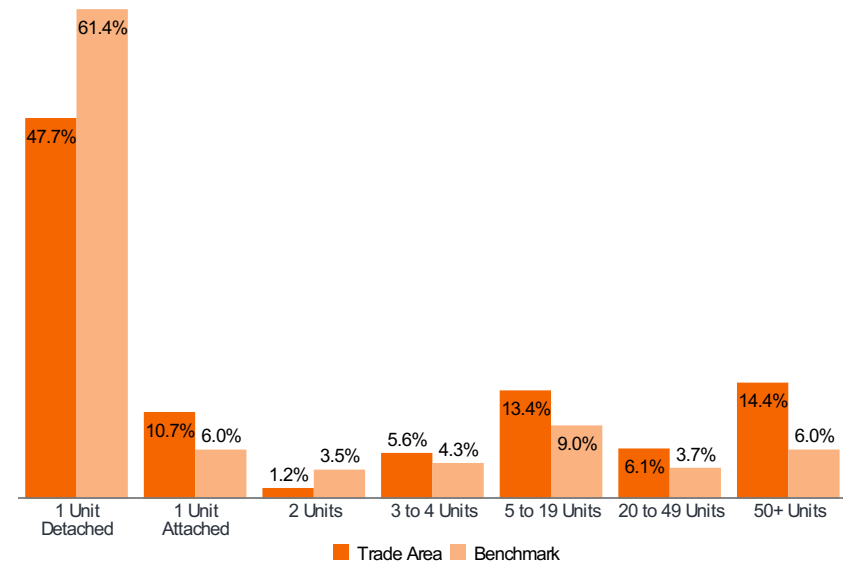
39 - 48 years old

% Comp: 24.5 Index: 168

HOUSEHOLD SIZE



HOUSING UNITS IN STRUCTURE



Benchmark: USA

*Uses the variable "Households with people under age 18"

**Chosen from percent composition ranking

© 2023 Claritas, LLC. All rights reserved. Source: ©Claritas, LLC 2023.
(<https://claritas.easpotlight.com/Spotlight/About/3/2023>)

Index Colors: <80 80 - 110 110+

Pop-Facts® Demographics | Affluence & Education



Trade Area: 9710 Scranton Rd - 5 mi.

Population: 247,260 | Households: 86,186

EDUCATIONAL ATTAINMENT: TOP 2*



31.5%

Index: 156

Bachelor's Degree



17.8%

Index: 197

Master's Degree

EDUCATION: HISPANIC/LATINO



4.8%

Index: 169

Bachelor's degree or higher

POVERTY STATUS



95.5%

Index: 105

At or above poverty

HOUSEHOLD INCOME



Median Household Income

\$118,655

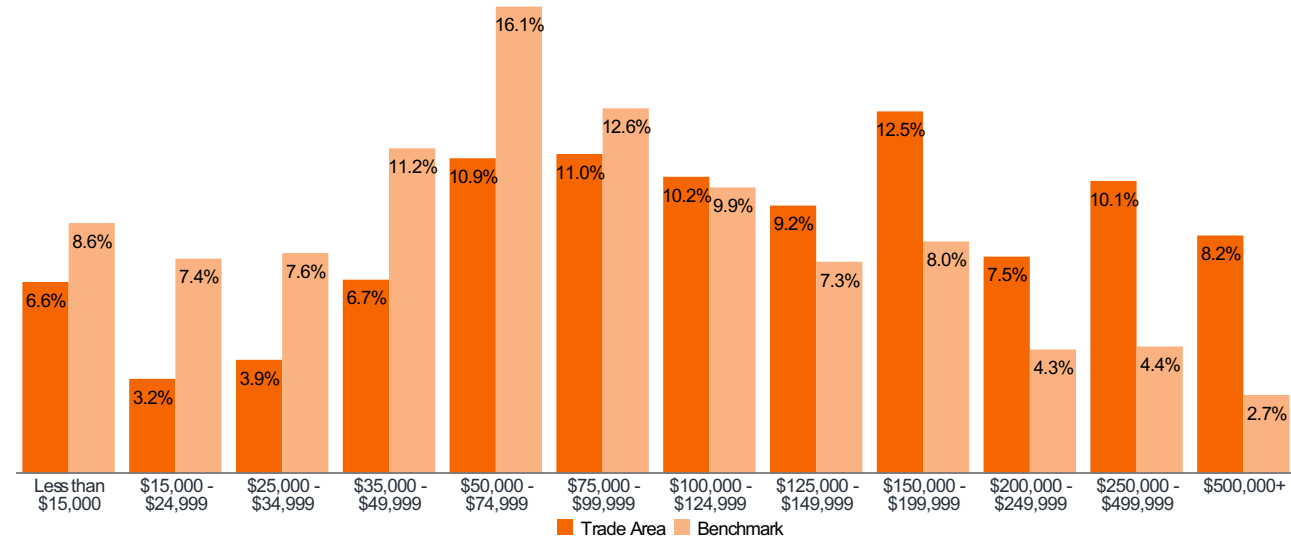
Index: 162

Average Household Income

\$165,336

Index: 158

HOUSEHOLD INCOME DISTRIBUTION



Benchmark: USA

*Ranked by percent composition

© 2023 Claritas, LLC. All rights reserved. Source: ©Claritas, LLC 2023.
(<https://claritas.easpotlight.com/Spotlight/About/3/2023>)

Index Colors: <80 80 - 110 110+

Pop-Facts® Demographics | Employment & Occupation



Trade Area: 9710 Scranton Rd - 5 mi.

Population: 247,260 | Households: 86,186

OCCUPATIONAL CLASS*



78.2%

Index: 129

White Collar

UNEMPLOYMENT RATE



4.8%

Index: 103

Percent of civilian labor force unemployed

METHOD OF TRAVEL TO WORK: TOP 2*



70.7%

Index: 94

Travel to work by **Driving Alone**

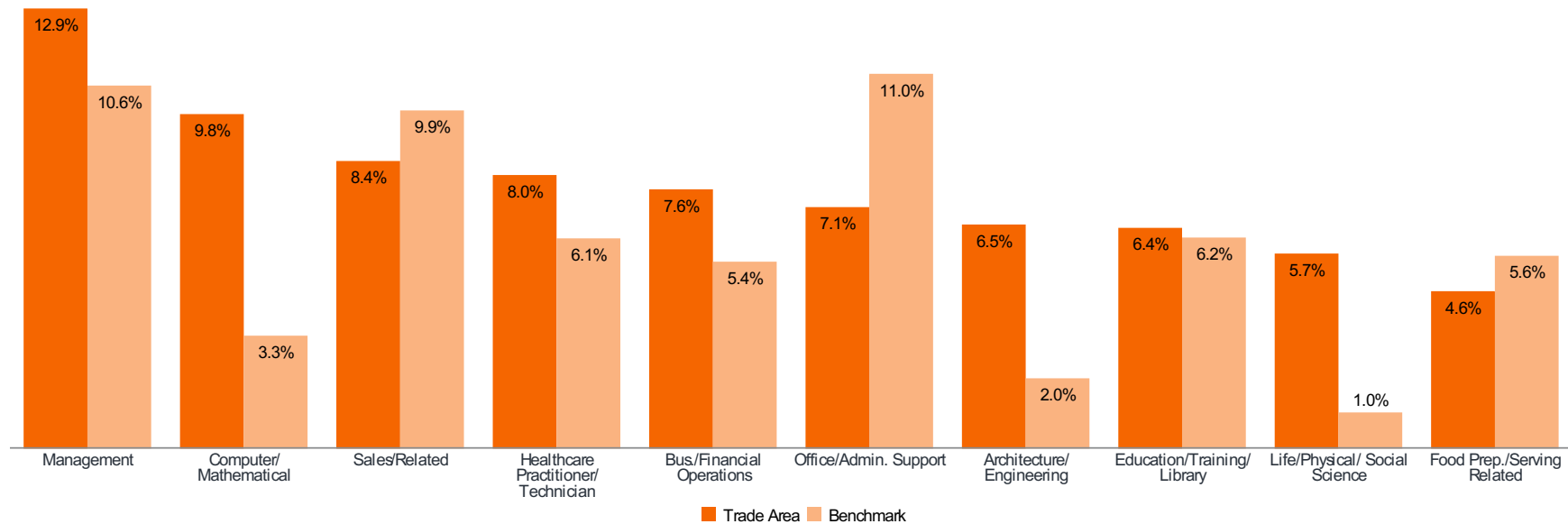


8.1%

Index: 92

Travel to work by **Carpooling**

OCCUPATION: TOP 10*



Benchmark: USA

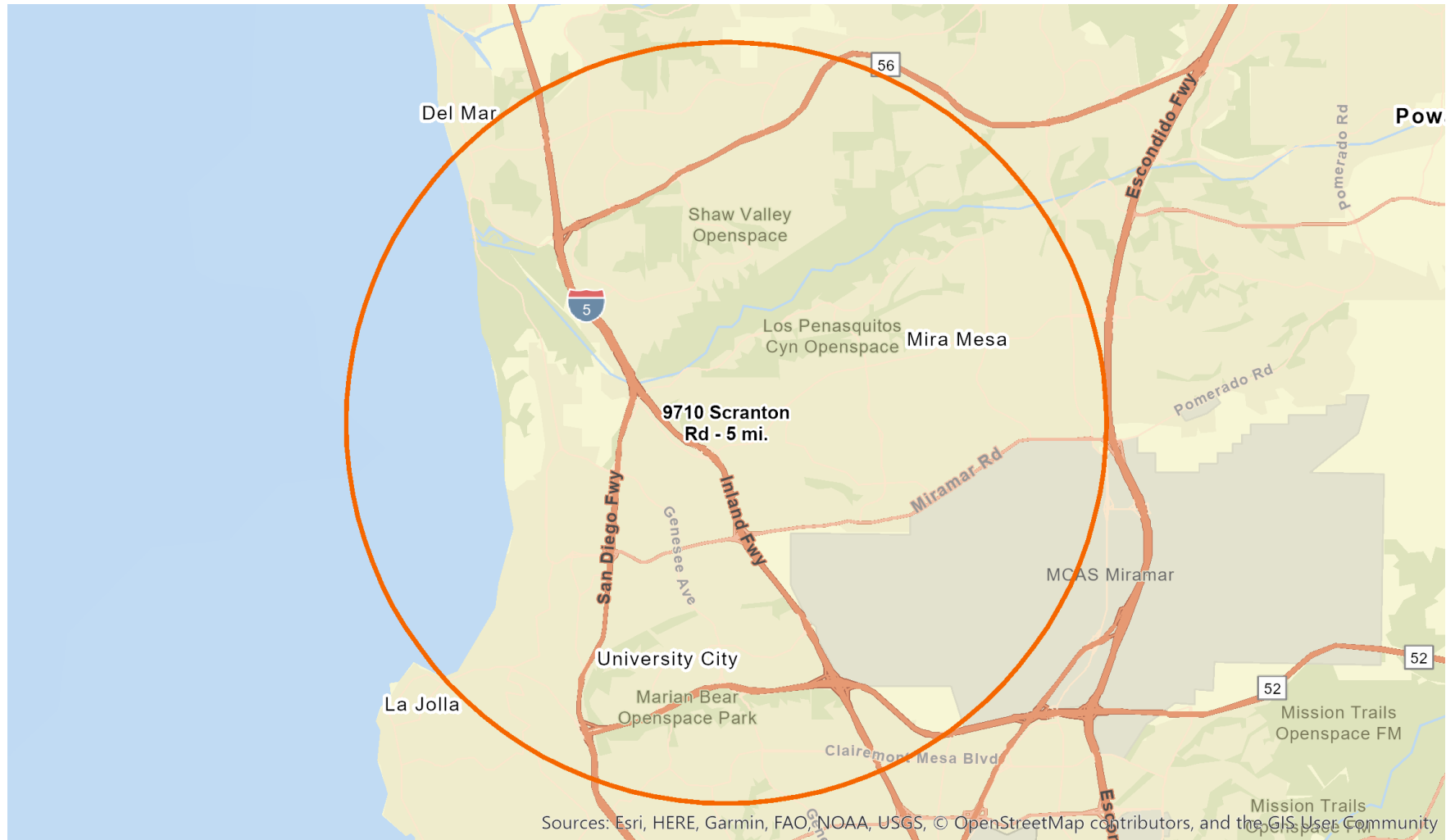
*Chosen from percent composition ranking

© 2023 Claritas, LLC. All rights reserved. Source: ©Claritas, LLC 2023.
(<https://claritas.easpotlight.com/Spotlight/About/3/2023>)

Index Colors: <80 80 - 110 110+

Trade Area: 9710 Scranton Rd - 5 mi.

Population: 247,260 | Households: 86,186



©2006-2023 TomTom

Report Details

Name: Pop-Facts® Demographic Executive Report 2023
Date / Time: 1/6/2023 11:03:36 AM
Workspace Vintage: 2023

Trade Area		
Name	Level	Geographies
9710 Scranton Rd - 1 mi.		N/A
9710 Scranton Rd - 3 mi.		N/A
9710 Scranton Rd - 5 mi.		N/A

Benchmark		
Name	Level	Geographies
USA	Entire US	United States

DataSource		
Product	Provider	Copyright
Claritas Pop-Facts® Premier 2023	Claritas	©Claritas, LLC 2023 https://claritas.easpotlight.com/Spotlight/About